DIGITAL PUBLIC LIBRARY OF AMERICA HAS LAUNCHED DP.LA

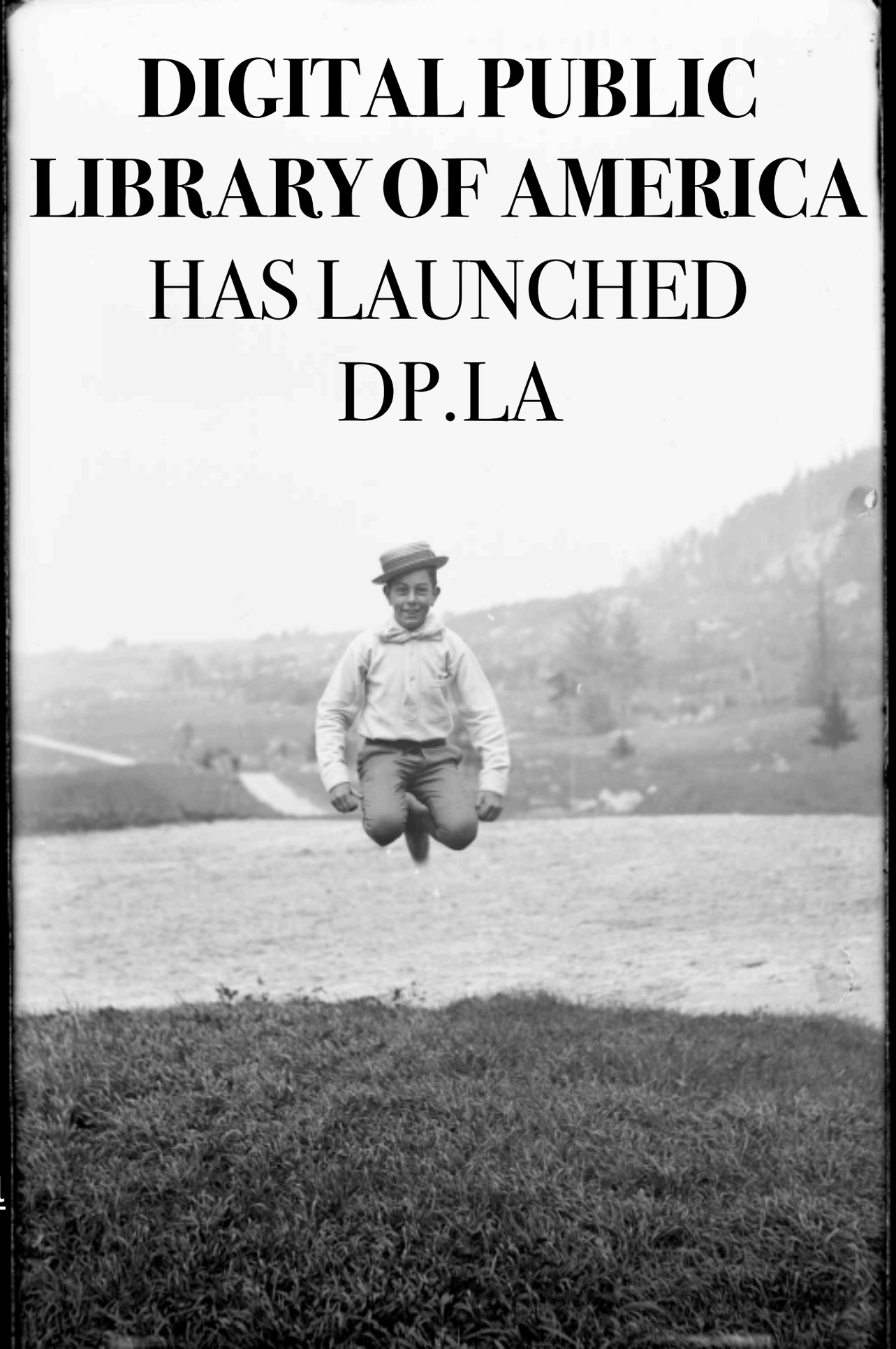

Image from the collections of the Massachusetts Historical Society. Not to be reproduced without permission.

contact:
info@dp.la
content@dp.la
@dpla

"Benjamin Sewall Blake jumping," 1888
Massachusetts Historical Society

DPLA

DIGITAL PUBLIC LIBRARY OF AMERICA

A **PORTAL** FOR DISCOVERY

DPLA

DIGITAL PUBLIC LIBRARY OF AMERICA

A **PORTAL** FOR DISCOVERY

A **PLATFORM** TO BUILD UPON

DPLA

DIGITAL PUBLIC LIBRARY OF AMERICA

A **PORTAL** FOR DISCOVERY

A **PLATFORM** TO BUILD UPON

A STRONG **PUBLIC OPTION**

A **PORTAL** FOR DISCOVERY

DPLA DIGITAL PUBLIC LIBRARY OF AMERICA

Home Exhibitions Map Timeline Apps

A Wealth of Knowledge

from libraries, archives, and museums

Search the Library

Exhibitions

View all »

Explore by Place

Map »

Explore by Date

Timeline »

Apps

The DPLA is a platform. Developers make apps that use the library's data in many different ways. Here are just a few. App Library »

Library Observatory

metaLAB (at) Harvard

StackLife

Harvard Library Innovation Lab

News

Weekly Press Roundup: May 17
May 17

DPLA Participates in National Day of Civic Hacking, June 1 – 2, 2013
May 13

All News »

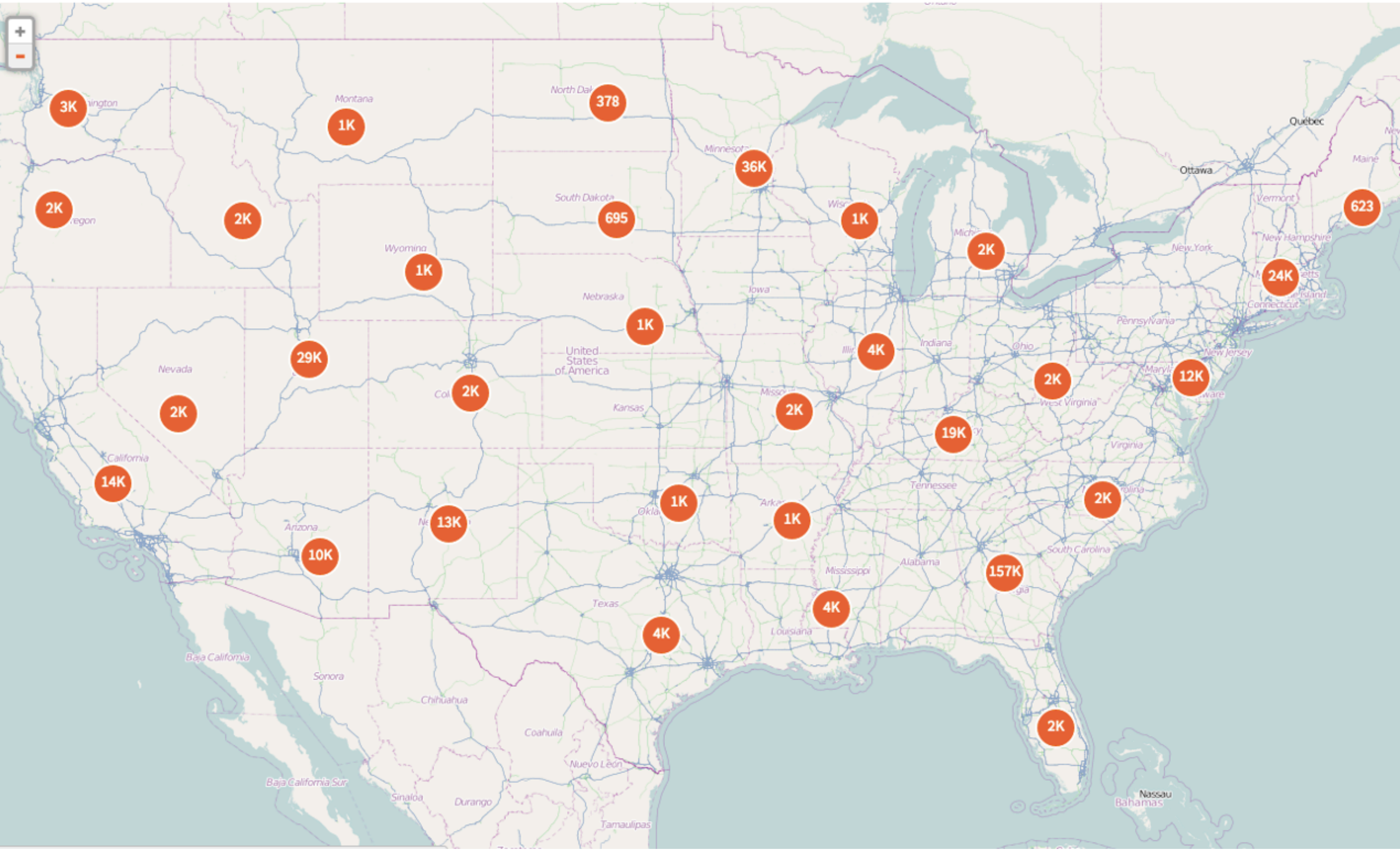

3K
Montana
1K
North Dak
378
Minnesota
36K
Québec
Ottawa
Maine
2K
2K
South Dakota
695
1K
2K
Vermont
623
Wyoming
1K
New York
New Hampshire
24K
Nebraska
Iowa
1K
Connecticut
Pennsylvania
29K
United States of America
4K
Indiana
Ohio
New Jersey
Nevada
2K
2K
12K
2K
Kansas
2K
West Virginia
19K
Virginia
California
14K
Tennessee
2K
1K
1K
13K
Arizona
10K
South Carolina
Alabama
Mississippi
157K
Texas
4K
4K
Louisiana
Baja California
Sonora
Chihuahua
2K
Coahuila
Nuevo León
Baja California Sur
Sinaloa
Durango
Tamaulipas
Nassau
Bahamas

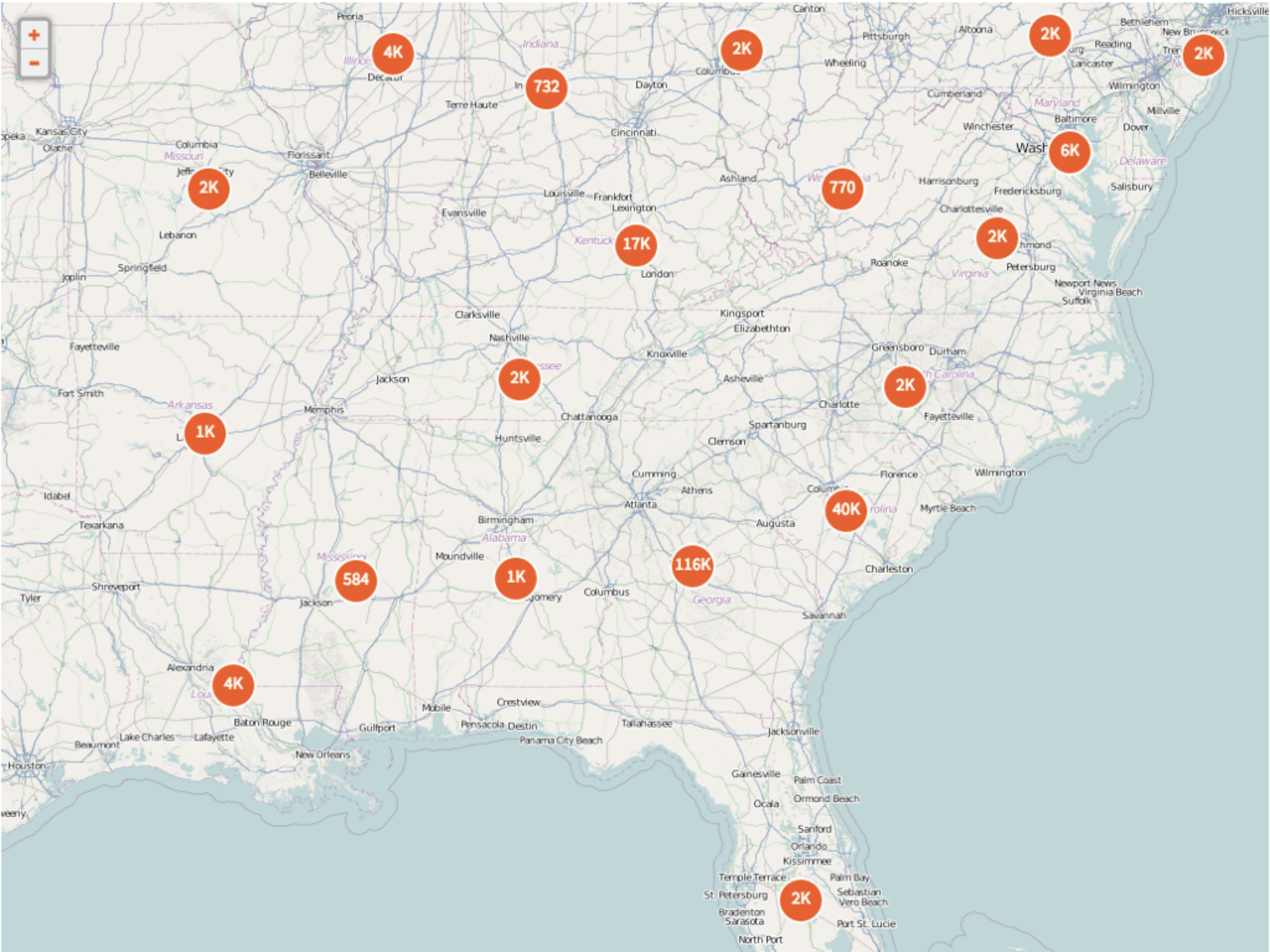

4K
732
2K
2K
2K
2K
6K
770
17K
2K
2K
2K
1K
584
1K
116K
40K
4K
2K
Peoria
Canton
Pittsburgh
Altoona
Bethlehem
Hicksville
Reading
Lancaster
Wheeling
Dayton
Terre Haute
Cumberland
Wilmington
Millville
Baltimore
Dover
Winchester
Cincinnati
Kansas City
Olathe
Columbia
Florissant
Belleville
Ashland
Harrisonburg
Fredericksburg
Salisbury
Louisville
Frankfort
Lexington
Evansville
Charlottesville
Lebanon
Springfield
Joplin
London
Roanoke
Petersburg
Newport News
Virginia Beach
Suffolk
Clarksville
Kingsport
Elizabethton
Nashville
Fayetteville
Knoxville
Greensboro
Durham
Jackson
Asheville
Fort Smith
Memphis
Charlotte
Fayetteville
Chattanooga
Spartanburg
Huntsville
Clemson
Cumming
Florence
Wilmington
Idabel
Athens
Atlanta
Myrtle Beach
Texarkana
Birmingham
Augusta
Moundville
Charleston
Shreveport
Tyler
Jackson
Columbus
Savannah
Alexandria
Crestview
Mobile
Baton Rouge
Gulfport
Pensacola
Destin
Tallahassee
Jacksonville
Lake Charles
Lafayette
Beaumont
Panama City Beach
New Orleans
Houston
Gainesville
Palm Coast
Ocala
Ormond Beach
Sanford
Orlando
Kissimmee
Temple Terrace
Palm Bay
St. Petersburg
Sebastian
Vero Beach
Bradenton
Sarasota
Port St. Lucie
North Port

Timeline

Your search for **chicago** returned 23,279 results. Only results with time data are shown below.

Show ›



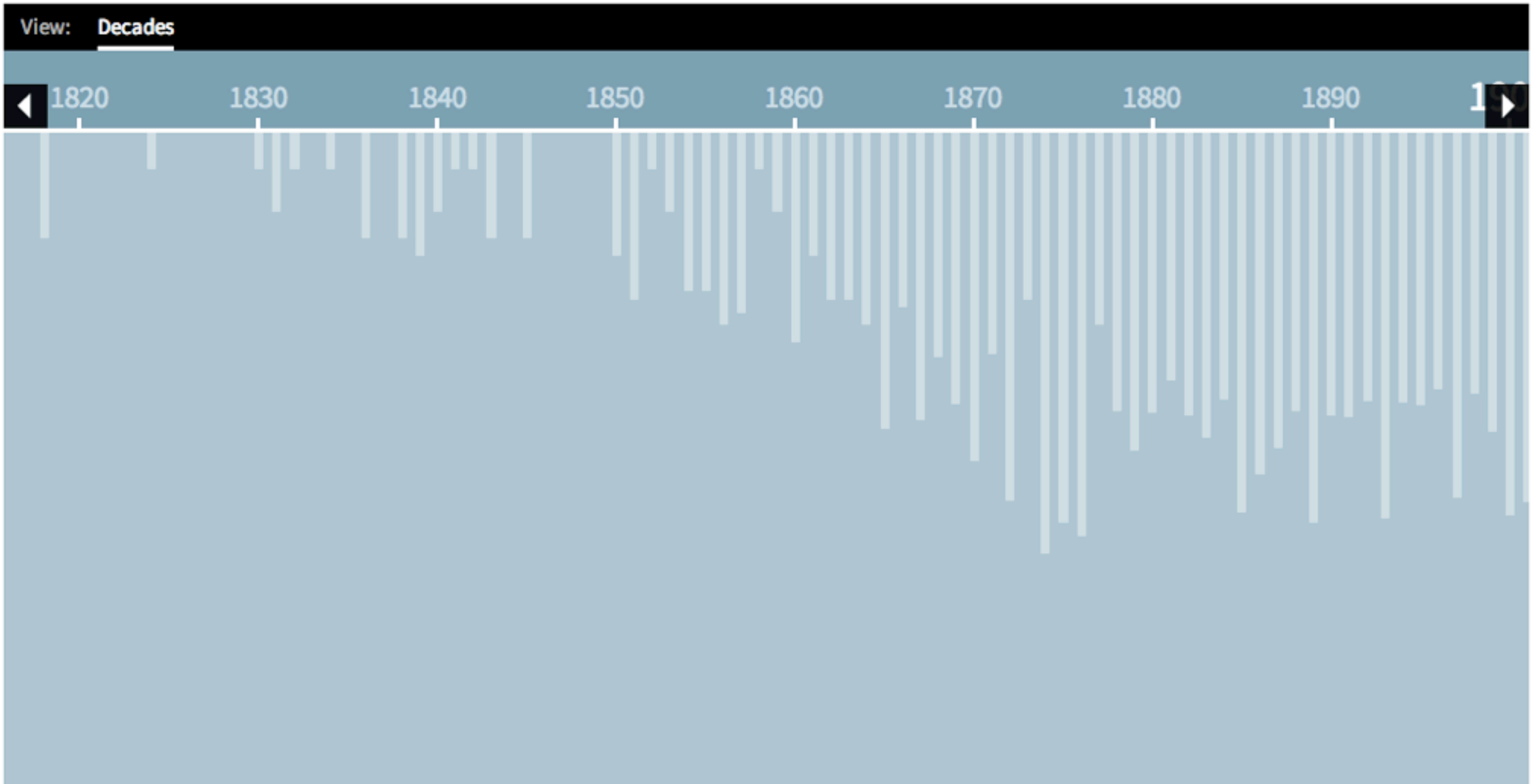

Timeline

Your search for **chicago** returned 23,279 results.

Only results with time data are shown below.

Show >

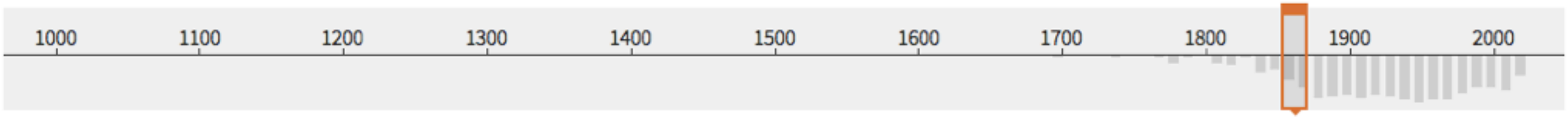

View: **Decades** **Years**

1860

Prominent Candidates for the Republican Presidential Nomination at Chicago

A. E. C

View Object

Hon. John Wentworth, Mayor Elect of Chicago, from Harper's Weekly, March 17, 1860

Winslow Homer, born Boston, MA 1836-died Prout's Neck, ME 1910

View Object

TEXT

By Format

image	11475
text	8967
moving image	52
sound	9
physical object	1

More »

Owning Institution

National Archives at Chicago	7351
David Rumsey	4133
National Archives at College Park - Cartographic	2014
University of Illinois Urbana Champaign	1649
Smithsonian American Art Museum	1242

More »

Partner

National Archives and Records Administration	10115
David Rumsey	4133
Biodiversity Heritage Library	3577
Smithsonian Institution	1887

IMAGE

Chicago

Chicago (musical). Photographs

View Object

Chicago

Walker Evans, born St. Louis, MO 1903-died New Haven, CT 1975

View Object

IMAGE

Chicago

Chicago (musical). Photographs

View Object

Chicago

Joseph D. Jachna, born Chicago, IL 1935

View Object

Chicago

Joseph Vavak, born Vienna, Austria-Hungary 1891-died United States 1969



Exhibitions

Share

Activism in the U.S.

America's Great Depression and Roosevelt's New Deal

Boston Sports Temples

Bread and Roses Strike of 1912: Two Months in Lawrence, Massachusetts, that Changed Labor History

History of Survivance: Upper Midwest 19th Century Native American Narratives

Indomitable Spirits: Prohibition in the United States

Leaving Europe: A new life in America

This Land Is Your Land: Parks and Public Spaces

This Land Is Your Land: Parks and Public Spaces

Building the Parks

Themes

The idea of setting aside green spaces as parks is not a recent idea, but in the second half of the 19th century the idea of creating and protecting some areas of the country as places that could be preserved on a grander scale expanded into something bigger. In the 20th century, the policies and management of these protected areas inspired a nation while at the same time helping to set a foundation for parks around the world.

What started off as a landscape turned into a place where roads, visitor centers, research centers, and other facilities were needed to maintain the integrity of these areas. The creation of the parks was not based just on the physical layout, but the political and managerial aspects as well that were need to decide what land the parks would maintain and how that would be done on such a large scale.



Next »

1 of 7

WHERE DOES THE **CONTENT** COME FROM?

CONTENT AND SERVICE **HUBS**

CONTENT HUBS

Smithsonian

New York Public Library

HATHI TRUST digital library

VE RI TAS HARVARD

ARTSTOR

SERVICE HUBS

SCDL
SOUTH CAROLINA DIGITAL LIBRARY

DIGITAL LIBRARY of GEORGIA
SHARING GEORGIA'S HISTORY AND CULTURE ONLINE

Mountain West Digital Library
MWDL
UTAH ACADEMIC LIBRARY CONSORTIUM

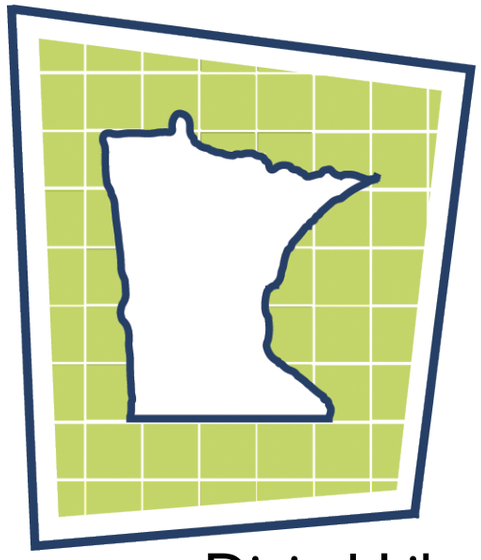

Minnesota Digital Library

Digital Commonwealth
Massachusetts Collections Online

kdl Kentucky Digital Library

Goodhue County Historical Society

GCHS Photo Album

The Goodhue County Historical Society has an extensive photograph collection. Here are a few examples for you to enjoy. We also invite you to come to the history center to see these and other photographs first hand. Most photographs are in the archives, but we have copies available for anyone to examine. There are also many photographs on view in the exhibits throughout the history center.

Early County Photos

Discontinued Post Offices and Ghost Towns

Schools

Sports and Recreation

Summer Time

Barns



Minnesota Reflections

All Collections

American Swedish Institute

The American Swedish Institute, a historic museum dedicated to the celebration of Swedish culture, is home to collections on the history of Swedish immigration to the United States, particularly immigration to Minnesota, Swedish-American life and culture and the history and culture of Sweden as it has influenced Swedish America. The... more...

Amherst H. Wilder Foundation

The Amherst H. Wilder Foundation is a non-profit health and human services organization founded by a philanthropic Saint Paul businessman, Amherst H. Wilder and his family. For more than 100 years, Wilder has combined direct service, research, and community development to address the needs of the most vulnerable people in greater Saint... more...

Anoka County Historical Society

The Anoka County Historical Society, in Anoka, Minnesota, collects photographs, printed materials and artifacts related to Anoka County. The society supports genealogical research with a wide range of historical resources. Images Anoka County Historical Society contributed to *Minnesota Reflections* show early street scenes, business... more...

Baptist General Conference History Center

The work of the Baptist General Conference History Center was established in 1898. Located on the campus of Bethel University, the BGCHC collects, preserves and disseminates materials significant to Swedish Baptist institutional, cultural, and immigration history; the Baptist General Conference; and Bethel University. The images... more...

About the collections

Minnesota Reflections, which is more than 10 years old, is a project of the Minnesota Digital Library. The collection brings you more than 135,000 images, maps and documents from more than 150 of the state's cultural heritage organizations. This site offers resources on Minnesota's history and geography for researchers, educators, students, and the public. We add collections and items throughout the year so check back often.

Tutorials

- Browsing & Searching
- Viewing an Object
- Special Features
- Advice on Newspapers
- Saving a Personal Collection Using Favorites

Minnesota Digital Library

Current funding for *Minnesota Reflections* comes from the Arts & Cultural Heritage Fund of the Clean Water, Land and Legacy Amendment to the state's constitution. It is also supported by the time and talent of the participants in the Minnesota Digital Library.

PONDS→ LAKES →**OCEAN**

Street fair hot air balloon ascension, Red Wing, Minnesota

Created Date	1885 - 1890
Provider	Minnesota Digital Library
Owning Institution	Goodhue County Historical Society, 1166 Oak Street, Red Wing, Minnesota 55066; http://www.goodhuehistory.mus.mn.us

View Object

Created Date
1885 - 1890

View on timeline »

Description
People are shown gathered for a hot air baloon ascension at a street fair in Red Wing, Minnesota.

Location	Red Wing, Goodhue, Minnesota, United States
Format	Black-and-white photographs
Type	image
Subject	Festivals Hot air balloons Street Fair Crowds Buildings Balloons (Aircraft) Hats
Rights	This image may not be reproduced for any reason without the express written consent of the Goodhue County Historical Society.
URL	http://reflections.mndigital.org/u?/good,270

Street fair hot air balloon ascension, Red Wing, Minnesota

View Description

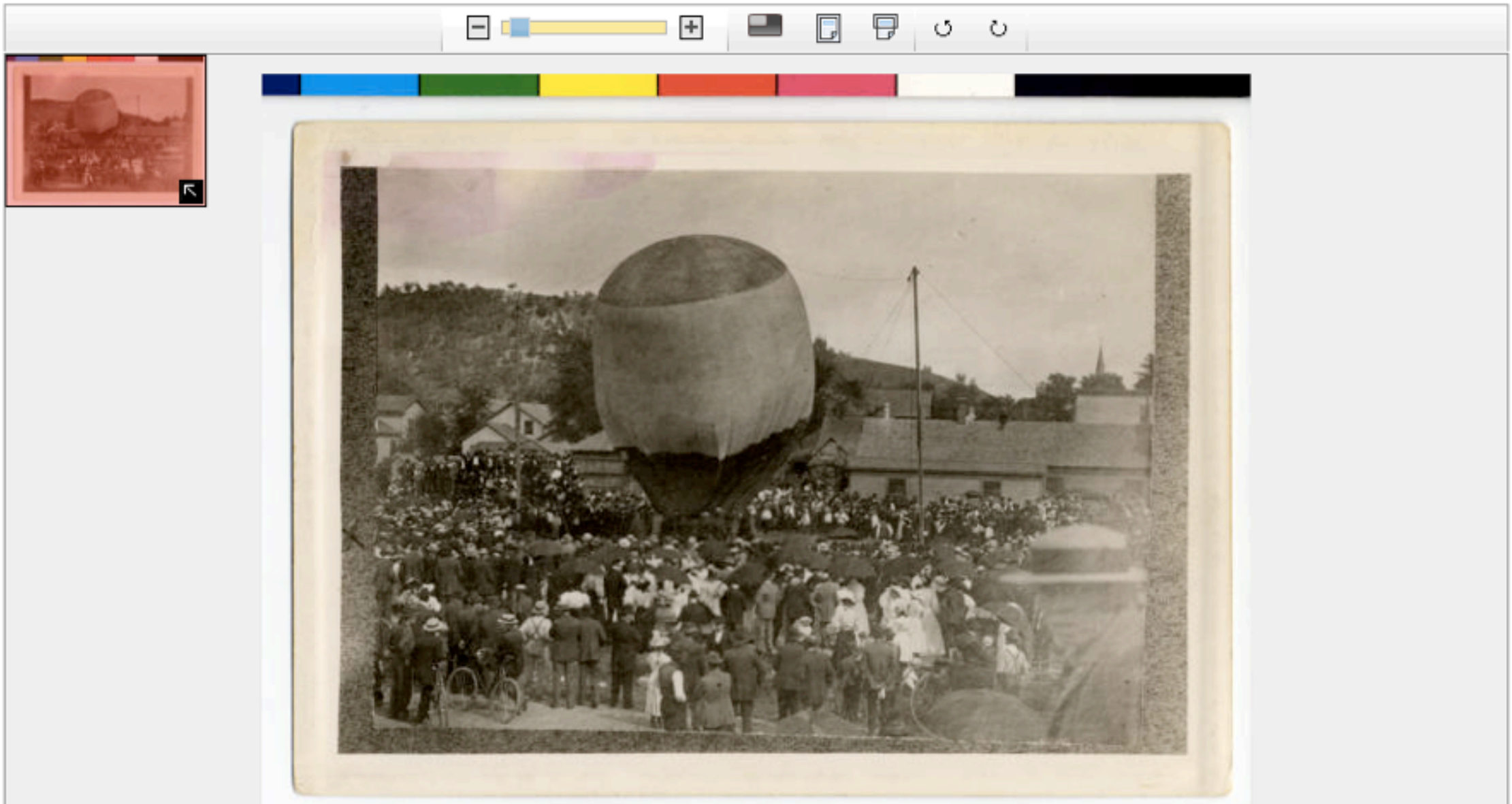



Refine

By Format

image	70
text	5

Owning Institution

National Archives at College Park - Still Pictures	42
University of Nevada, Reno, University Libraries	10
Brigham Young University - Harold B. Lee Library	4
University of Utah - J. Willard Marriott Library	3
Hennepin County Library, James K. Hosmer Special Collections Library, 300 Nicollet Mall, Minneapolis, MN 55401 http://www.hclib.org	3

More »

Partner

National Archives and Records Administration	42
Mountain West Digital Library	17
Minnesota Digital Library	9

IMAGE

Hot air balloon

Photo of a hot air balloon at a ski resort

View Object

IMAGE

Aerial over campus from a hot air balloon

Danna-Douglas, Theresa

Aerials over campus, during the Balloon Races on Media Day, shot from a hot air balloon.

View Object

IMAGE

Aerial over Reno from a hot air balloon

Danna-Douglas, Theresa

Aerial over Reno, during the Balloon Races on Media Day, shot from a hot air balloon, view of city of Reno, looking south.

View Object

IMAGE

Aerial over Reno from a hot air balloon

Danna-Douglas, Theresa

Aerials over Reno, during the Balloon Races on Media Day, shot from a hot air balloon.

View Object

A **PLATFORM** TO BUILD UPON

FREE **DATA**

For Developers

API
Bulk Download
Fall 2012 DPLA Appfest
Sample Code and Libraries
Summer 2011 Beta Sprint

Search this site

Bulk Download

All DPLA data in the DPLA repository is available for download as zipped json files. These include the standard DPLA fields, as well as the complete record received from the partner.

Complete Repository

Download the complete repository (708 MB)

Data from Individual Partners

ARTstor (3 MB)
Biodiversity Heritage Library (25 MB)
Clemson University (550 KB)
David Rumsey Historical Map Collection (9 MB)
Digital Commonwealth (6 MB)
Digital Library of Georgia (15 MB)
Harvard University (4 MB)
Internet Archive (42 MB)
Kentucky Digital Library (15 MB)
Minnesota Digital Library (9 MB)
Mountain West Digital Library (253 MB)
National Archives and Records Administration (145 MB)
New York Public Library (2 MB)
South Carolina Digital Library: College of Charleston (3 MB)
South Carolina Digital Library: University of South Caroline (6 MB)
The Smithsonian Institution (163 MB)
University of Illinois at Urbana-Champaign (4 MB)

Future Directions: **LINKED OPEN DATA**

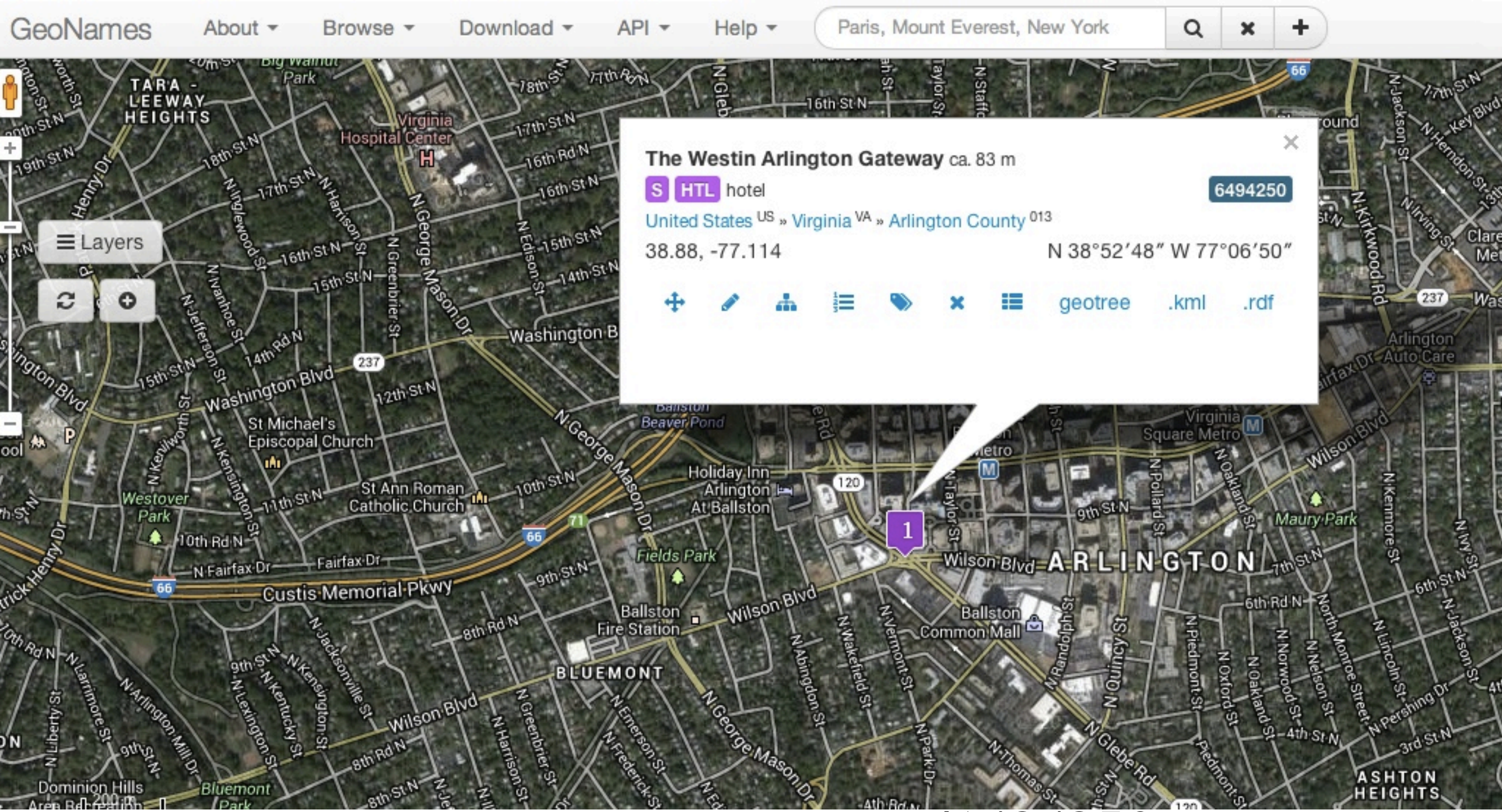

geonames.org/6494250

<record>
…
<dc:subject>
United States. Navy--History--World War, 1939-1945.;
World War, 1939-1945--Naval operations, American.;
World War, 1939-1945--Pictorial works.
</dc:subject>
…
<record>



http://id.loc.gov/authorities/subjects/sh85140937
http://id.loc.gov/authorities/subjects/sh85148452
http://id.loc.gov/authorities/subjects/sh85148467

INTEROPERABLE **DATA**

EDM + DPLA
MAP



europeana
think culture

Rights Statements

THE **API**: ACCESS TO MILLIONS OF ITEMS, FOR ANY PURPOSE

OpenPics

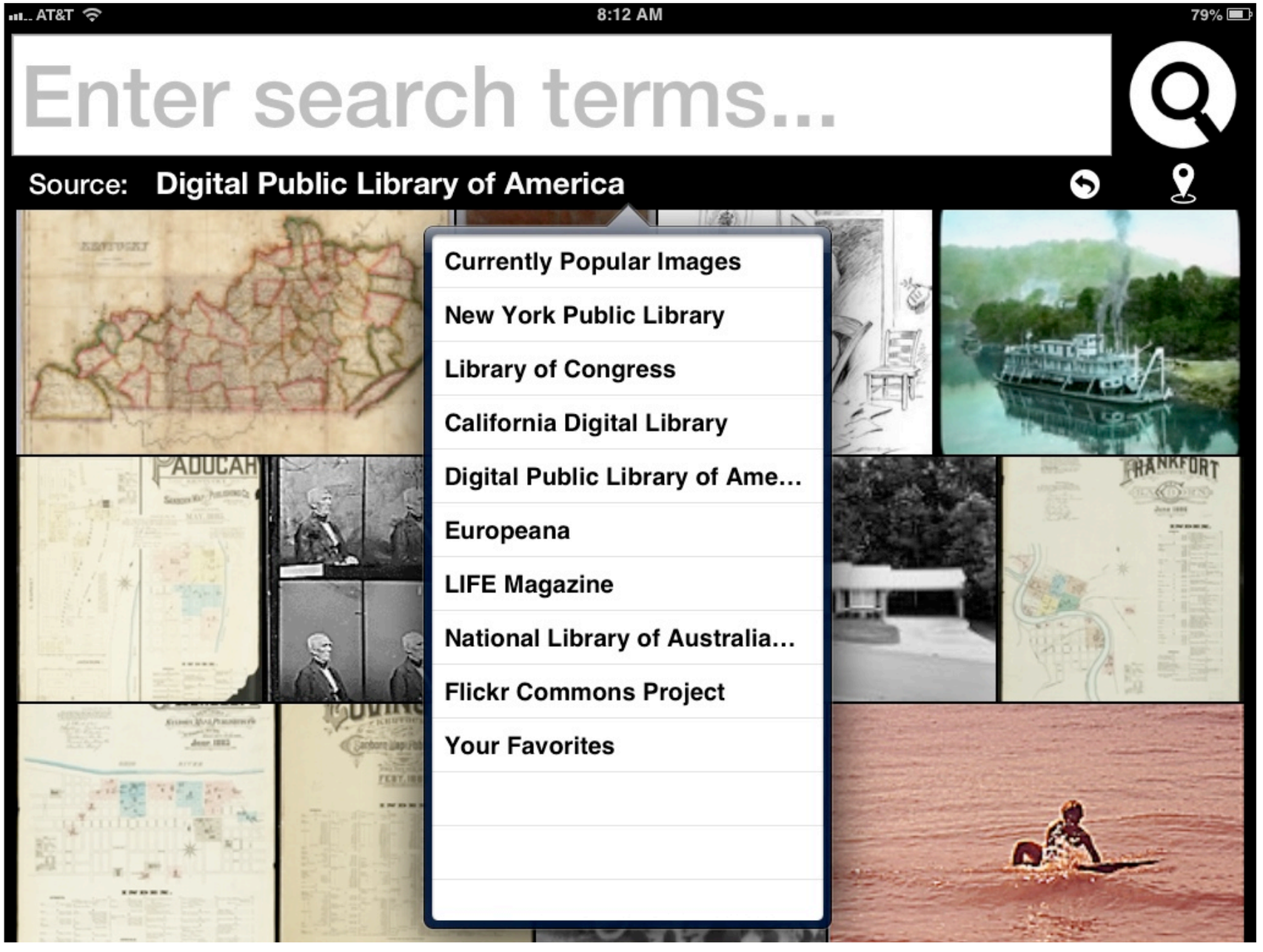
AT&T
8:12 AM
79%
Enter search terms...
Source: Digital Public Library of America
Currently Popular Images
New York Public Library
Library of Congress
California Digital Library
Digital Public Library of Ame...
Europeana
LIFE Magazine
National Library of Australia...
Flickr Commons Project
Your Favorites

AT&T 8:12 AM 79%

Kentucky

Source: **Digital Public Library of America**



CULTURE COLLAGE

Digital Public Library of America

Keywords: ballet

Infinite Scroll? Reset Fetch Scrapbooks

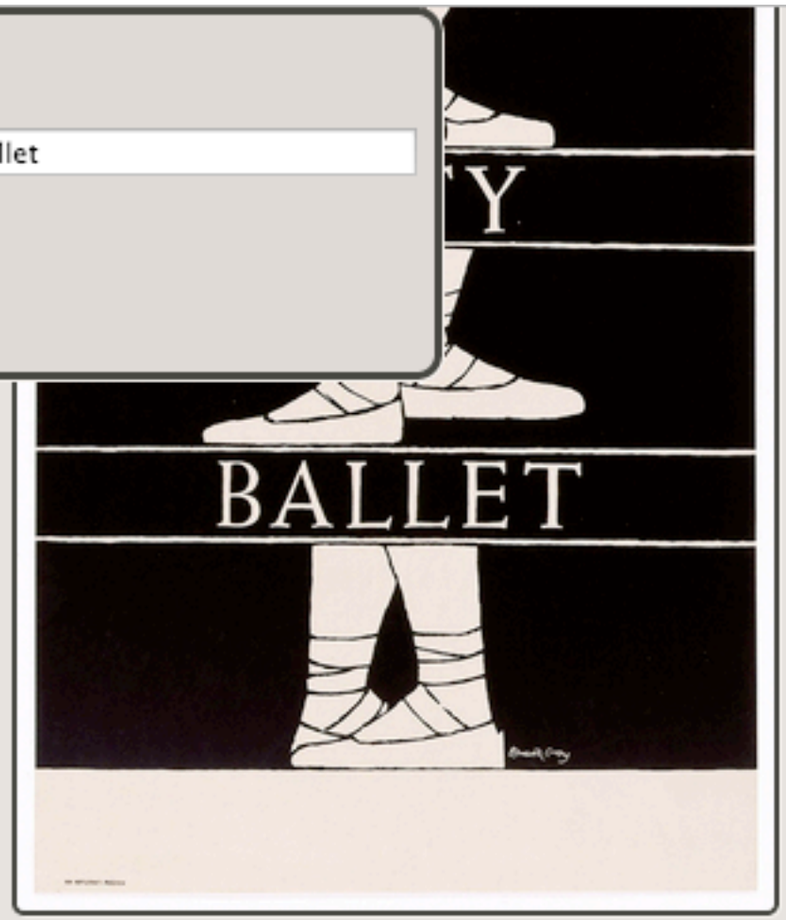



Welcome to StackLife for the DPLA

StackLife demonstrates one way a group independent of the Digital Public Library of America can create its own way of browsing its collection, using the information made openly available by the DPLA. In this early version, you can browse a superset of books from the Hathi Trust and the Open Library that have been gathered by the DPLA.

StackLife shows you a book in the shelf it would be on in a physical library. The darker the blue the more often the book has been accessed. The book's thickness reflects the number of pages. The longer the book, the longer ago it was published.

When you click on a book, StackLife shows you the subjects under which it's been classified by librarians. Click on a subject and now you'll see the other works in that category.

StackLife was created by Harvard's Library Innovation Lab. Check our Frequently Asked Questions for more information. And here is our privacy policy.

A STRONG **PUBLIC OPTION**


CARNEGIE LIBRARY, RIPON, WIS.

Did you hear that Dan's book is finally in the public domain? Too bad it doesn't have zombies.

Library License LL

LIBRARY LICENSE CONCEPT

Library License is a tool to grant public non-commercial online access to copyrighted material. Library Licensed works will be served over a secure, rights managed platform provided by libraries.

Content producers could add a Library License to the terms of their publishing contracts.

Here's a sketch of the process.

LICENSES

LL[5]

After 5 years, full digital rights are granted to libraries

LL[0]

Immediate digital rights granted concurrently with commercial launch

INSTITUTIONAL CARVE-OUTS

LL[5-DPLA]

After 5 years, full digital rights are granted to the Digital Public Library of America

unglue.it

Sign In

unglue (v. t.) 3. To make it clearly legal for a digital book to be used, distributed, archived and preserved by libraries.

Learn More

Active Campaigns



NETWORK OF KILLERS
D. B. Reynolds

20%

Radio Franglais
Nancy Boulicault

8%



Feeding the City
Sara Roncaglia

16%

Already Unglued



Start Ungluing Now!

Username

Email

Password

Password (again):

sign up

Sign Up With Google

News

De Gruyter to work with Unglue.it: Wish for your favorites!

Latest Ungluing

IvonneGonzalez wishlisted

SCANNEBAGOS

DIGITAL PUBLIC LIBRARY
OF AMERICA

NATIONAL NETWORK, **LOCAL** IMPACT,
GLOBAL REACH

Morris, Minnesota

Google morris minnesota

Web Images Maps Shopping More Search tools

About 44,600,000 results (0.20 seconds)

Morris, Minnesota - Wikipedia, the free encyclopedia
en.wikipedia.org/wiki/**Morris,_Minnesota**
The town is home to the University of **Minnesota Morris** (UMM), part of the University of **Minnesota** system. The first buildings on campus were constructed in ...
Geography - Demographics - University of Minnesota Morris

Morris, Minnesota | It starts here.
www.**morrismn**tourism.com/
Morris Area Chamber of Commerce City of **Morris, Minnesota** Stevens County Economic Improvement Commission, Inc **Morris Minnesota** Tourism ...

University of **Minnesota, Morris**
www.**morris**.umn.edu/
University of **Minnesota Morris** offers a small, close-knit campus with the power of a world-renowned research University system.
Webmail - Student One Stop - Admissions - Academics

Images for **morris minnesota** - Report images

Information on **Morris Minnesota**
www.**morrismn**.info/
Information for newcomers to **Morris Minnesota**. ... **Morris, Minnesota** is a small noisy town in western Minnesota with a population of around 5600 people. Morris ...

Morris, Minnesota (MN 56267) profile: population, maps, real estate ...
www.city-data.com/city/**Morris-Minnesota**.html
Morris, Minnesota detailed profile. ... Click here for promotion details and to upload your **Morris, Minnesota** photos. OSM Map; General Map; Google Map; MSN ...

Morris

Town in Minnesota

Morris is a town in Stevens County, Minnesota, United States. The population was 5,286 at the 2010 census. It is the county seat of Stevens County. The town is home to the University of Minnesota Morris, part of the University of Minnesota system. Wikipedia

Area: 4.5 sq miles (11.65 km²)

Weather: 68°F (20°C), Wind NE at 4 mph (6 km/h), 68% Humidity

Population: 5,265 (2011)

Local time: Sunday 8:54 AM

Feedback / More info

See results about

University of Minnesota, Morris
University of Minnesota Morris is a public liberal arts college and a ...

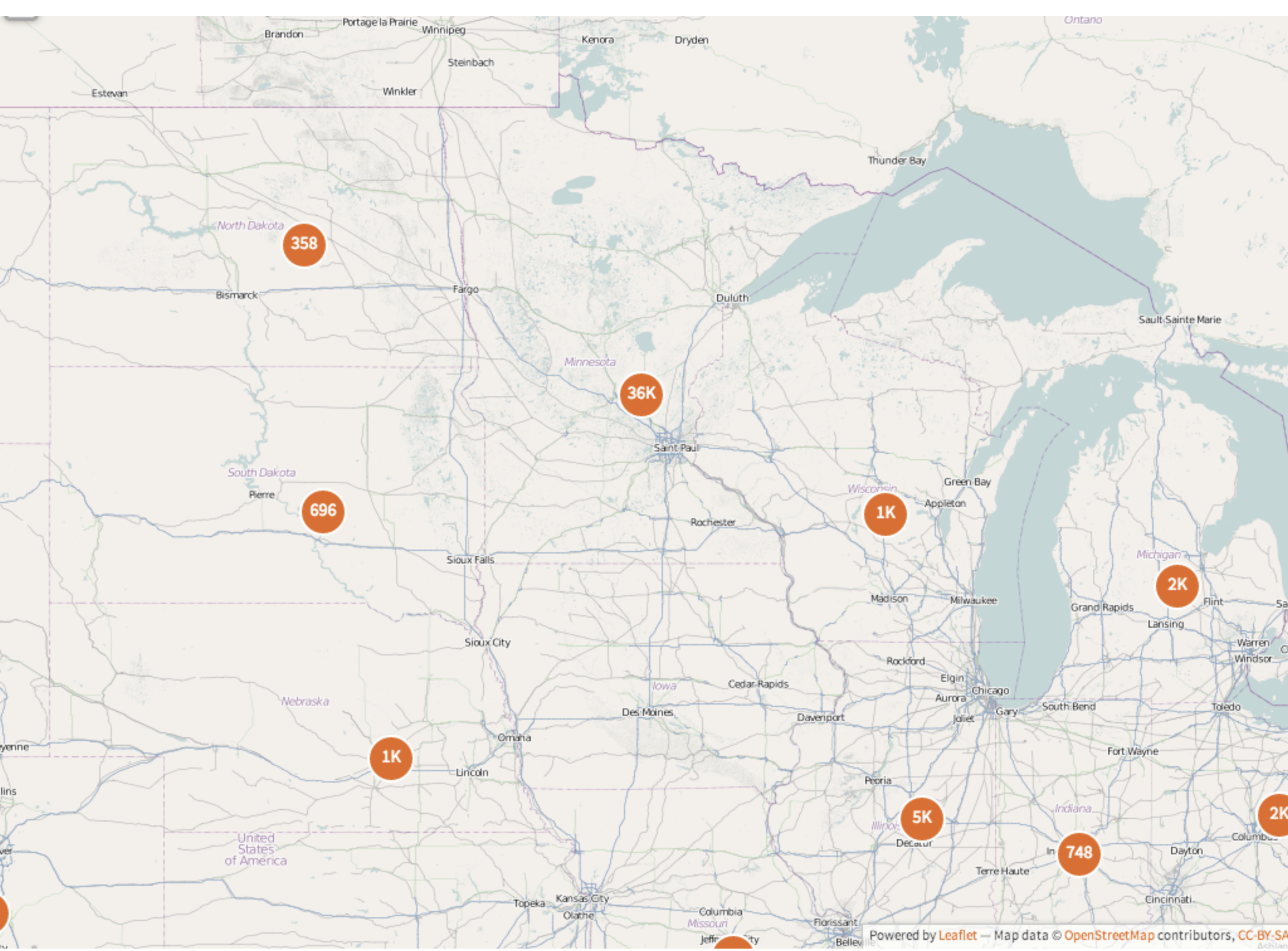
Portage la Prairie
Brandon
Winnipeg
Kenora
Dryden
Steinbach
Estevan
Winkler
Ontario
Thunder Bay
North Dakota
358
Bismarck
Fargo
Duluth
Sault Sainte Marie
Minnesota
36K
Saint Paul
South Dakota
Pierre
696
Green Bay
Wisconsin
1K
Appleton
Rochester
Sioux Falls
Michigan
2K
Madison
Milwaukee
Grand Rapids
Flint
Lansing
Warren
Windsor
Sioux City
Rockford
Elgin
Chicago
Aurora
Joliet
Gary
South Bend
Toledo
Iowa
Cedar Rapids
Des Moines
Davenport
Nebraska
Omaha
1K
Lincoln
Fort Wayne
Peoria
5K
Decatur
Indiana
748
Terre Haute
Dayton
Cincinnati
United States of America
Topeka
Kansas City
Olathe
Columbia
Missouri
Florissant
Powered by Leaflet — Map data © OpenStreetMap contributors, CC-BY-SA

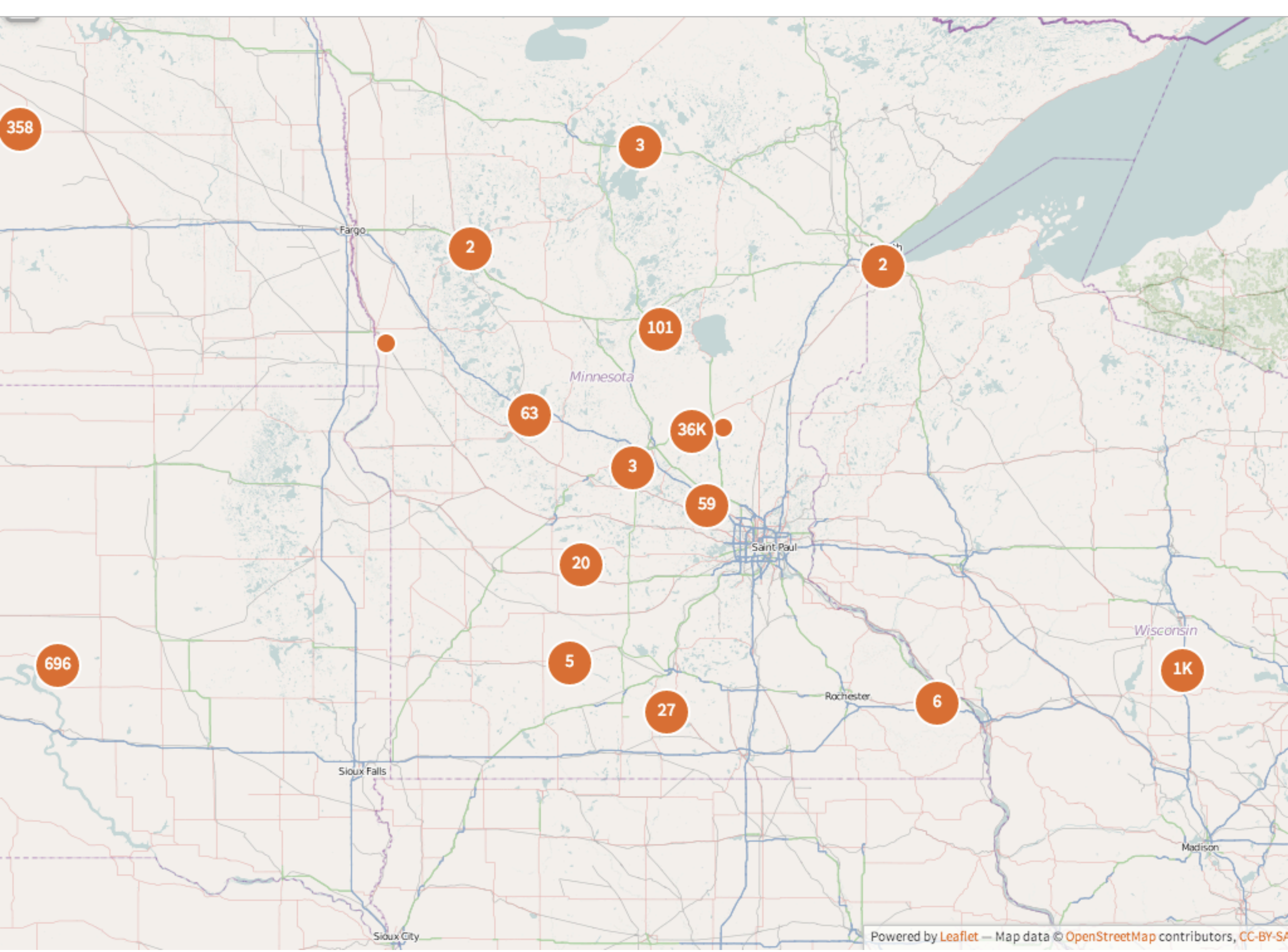
358
3
Fargo
2
2
101
Minnesota
63
36K
3
59
20
Saint Paul
Wisconsin
696
5
1K
Rochester
6
27
Sioux Falls
Madison
Sioux City
Powered by Leaflet — Map data © OpenStreetMap contributors, CC-BY-SA

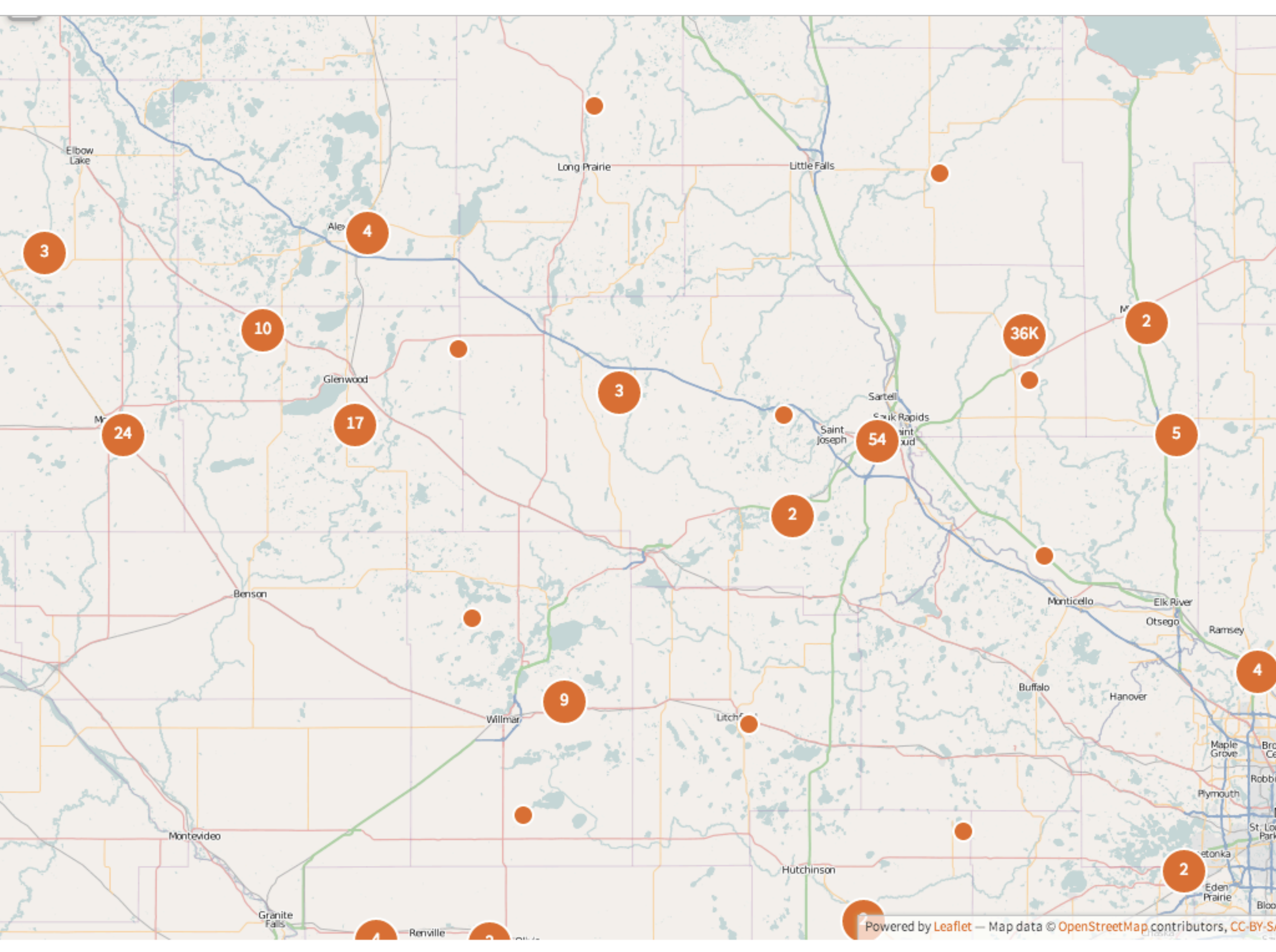

Elbow Lake
Long Prairie
Little Falls
Glenwood
Sartell
Saint Joseph
Benson
Monticello
Elk River
Otsego
Ramsey
Buffalo
Hanover
Willmar
Maple Grove
Plymouth
Montevideo
Hutchinson
Eden Prairie
Granite Falls
Renville
3
4
10
3
17
24
2
36K
2
5
54
2
4
9
2
Powered by Leaflet — Map data © OpenStreetMap contributors, CC-BY-S

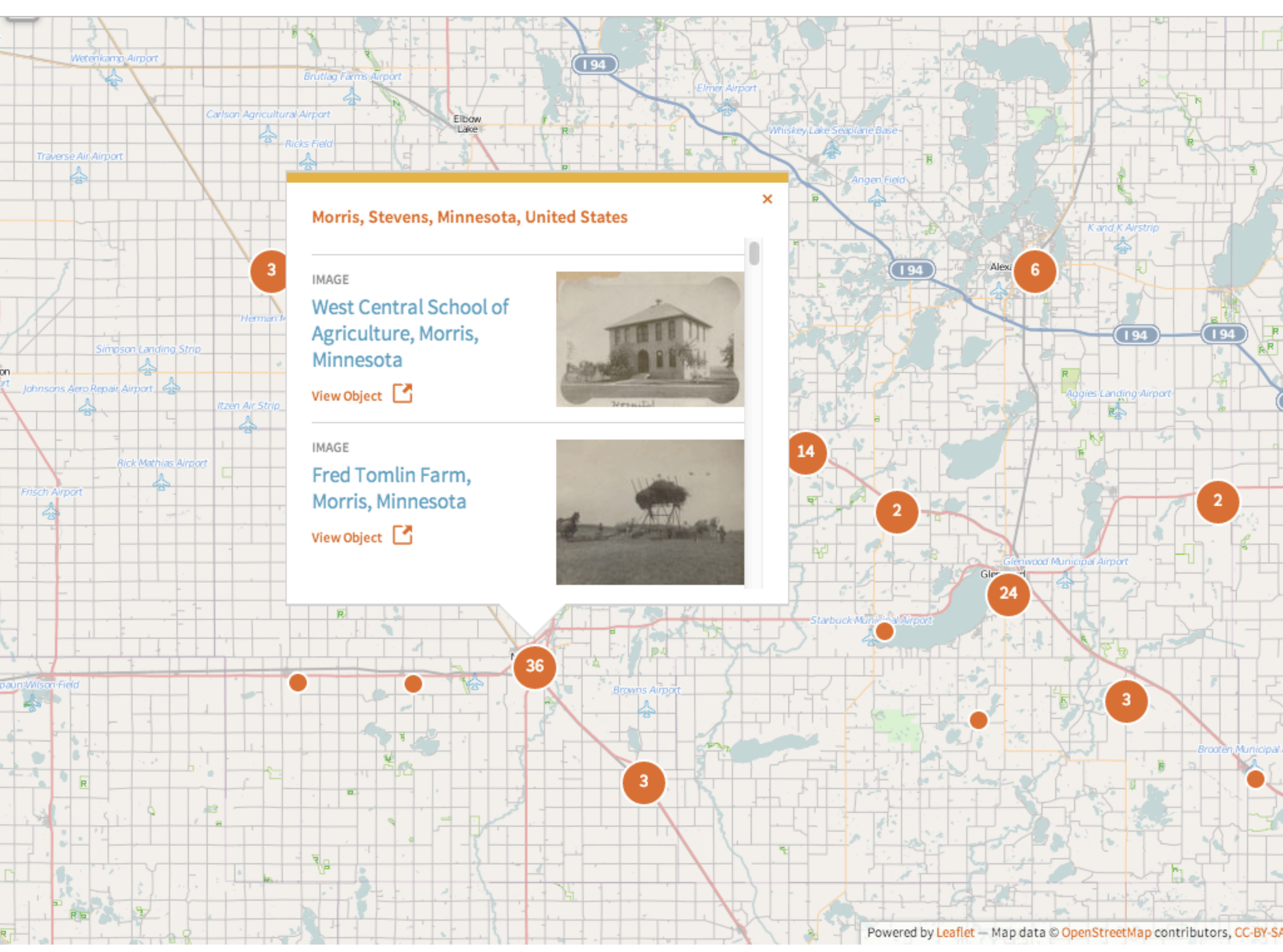
Morris, Stevens, Minnesota, United States
IMAGE
West Central School of Agriculture, Morris, Minnesota
View Object
IMAGE
Fred Tomlin Farm, Morris, Minnesota
View Object
Wetenkamp Airport
Brutlag Farms Airport
Carlson Agricultural Airport
Ricks Field
Traverse Air Airport
Elbow Lake
I 94
Elmer Airport
Whiskey Lake Seaplane Base
Angen Field
K and K Airstrip
Aggies Landing Airport
Simpson Landing Strip
Johnsons Aero Repair Airport
Itzen Air Strip
Rick Mathias Airport
Frisch Airport
Glenwood Municipal Airport
Starbuck Municipal Airport
Browns Airport
Brooten Municipal
3
6
14
2
24
36
Powered by Leaflet — Map data © OpenStreetMap contributors, CC-BY-SA

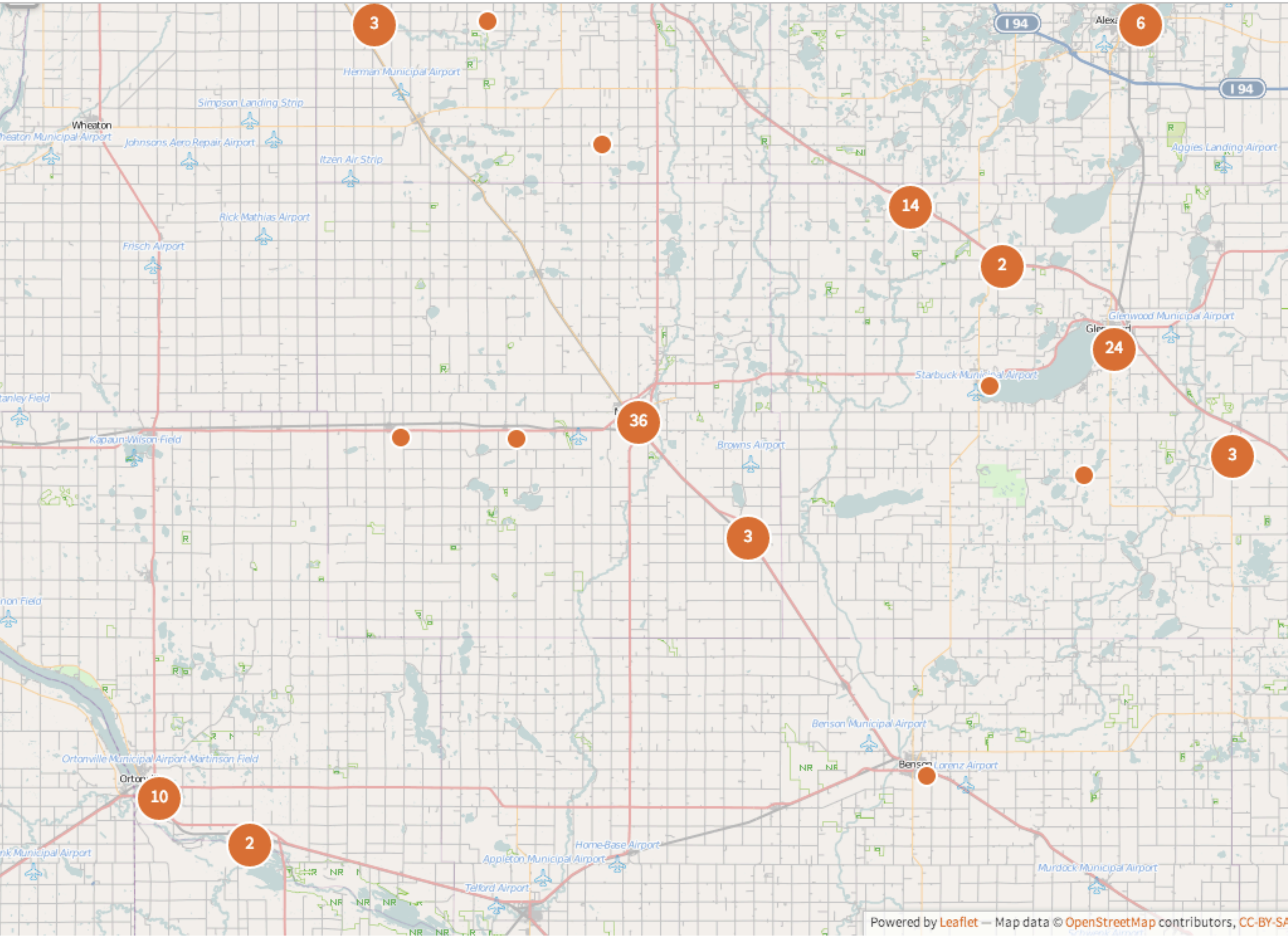
3
6
I 94
I 94
Herman Municipal Airport
Simpson Landing Strip
Wheaton
heaton Municipal Airport
Johnsons Aero Repair Airport
Itzen Air Strip
Aggies Landing Airport
14
Rick Mathias Airport
Frisch Airport
2
Glenwood Municipal Airport
24
Starbuck Municipal Airport
tanley Field
36
Kapaun-Wilson Field
Browns Airport
3
3
Benson Municipal Airport
Ortonville Municipal Airport-Martinson Field
Benson
Lorenz Airport
10
2
Home-Base Airport
Appleton Municipal Airport
Murdock Municipal Airport
Telford Airport
Powered by Leaflet — Map data © OpenStreetMap contributors, CC-BY-SA

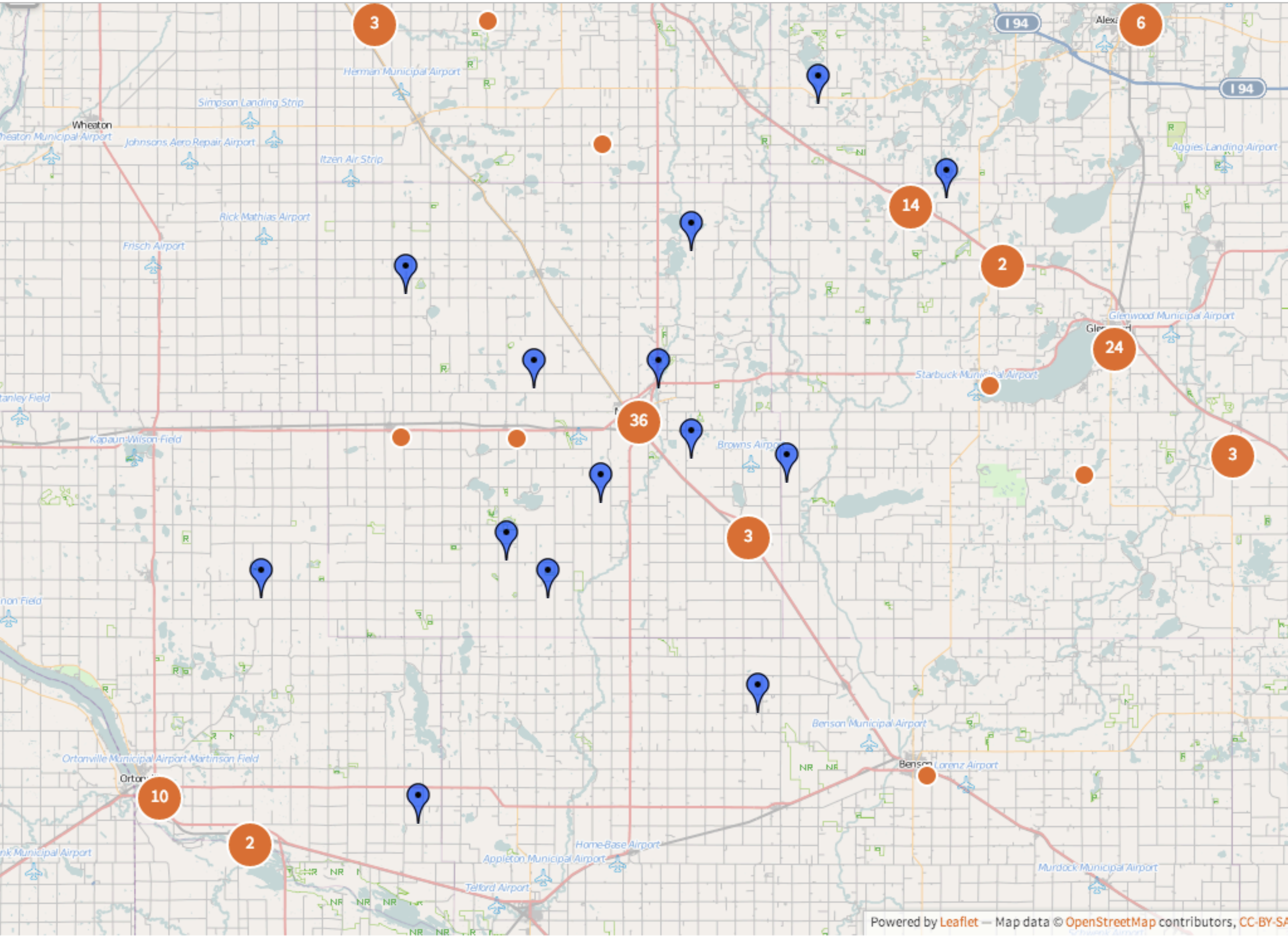
3
6
I 94
I 94
Herman Municipal Airport
Simpson Landing Strip
Wheaton
heaton Municipal Airport
Johnsons Aero Repair Airport
Itzen Air Strip
Aggies Landing Airport
14
Rick Mathias Airport
Frisch Airport
2
Glenwood Municipal Airport
24
Starbuck Municipal Airport
tanley Field
36
Kapaun-Wilson Field
Browns Airport
3
3
Benson Municipal Airport
Ortonville Municipal Airport-Martinson Field
Benson Lorenz Airport
10
2
Home-Base Airport
Appleton Municipal Airport
Murdock Municipal Airport
Telford Airport
Powered by Leaflet — Map data © OpenStreetMap contributors, CC-BY-SA

Morris, Minnesota

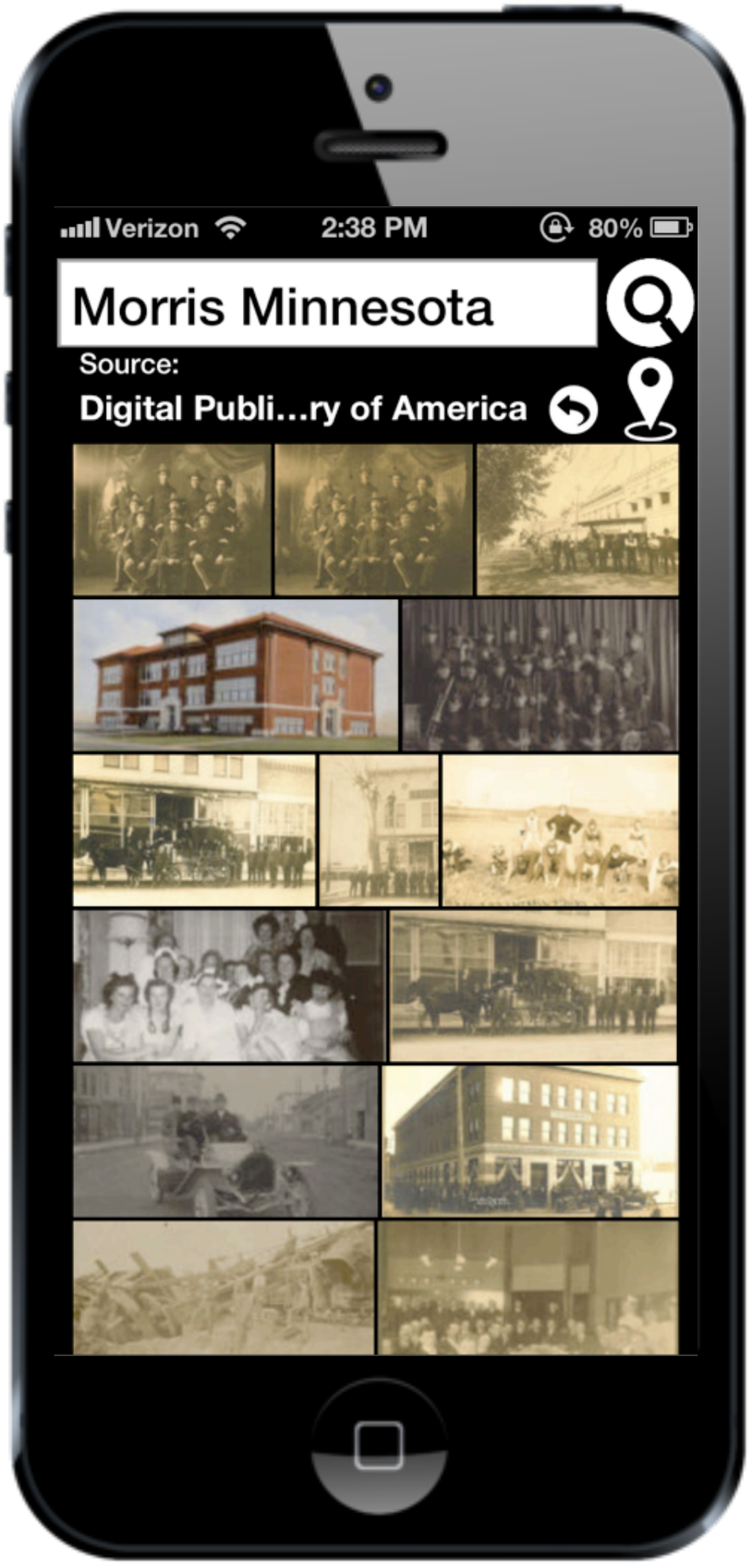
Verizon
2:38 PM
80%
Morris Minnesota
Source:
Digital Publi…ry of America

DPLA

DIGITAL PUBLIC LIBRARY OF AMERICA

A **PORTAL** FOR DISCOVERY

A **PLATFORM** TO BUILD UPON

A STRONG **PUBLIC OPTION**

DP.LA

Contact:
emily@dp.la
@dpla
@ncschistory